

**CERTIFIED RECORD OF LAND CORNER MONUMENTATION.**

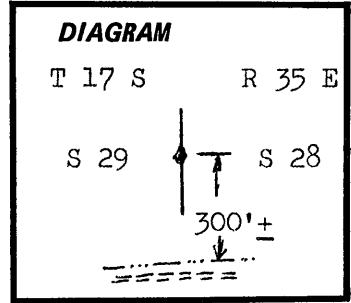
**History of original corner establishment:**

Established in 1884 by William R. Gradon under contract number 497, dated March 7, 1884. Surveyor General's records state :

Set a basalt stone 12x10x5 ins 8 ins in ground for 1/4 sec. cor. marked 1/4 on W. Face. From which

a pine 19 ins diam bears S. 35° E., 32 lkd distant marked 1/4 S BT

a pine 24 ins diam bears S. 25° W., 50 lks distant marked 1/4 S BT



**Description of corner evidence found:**

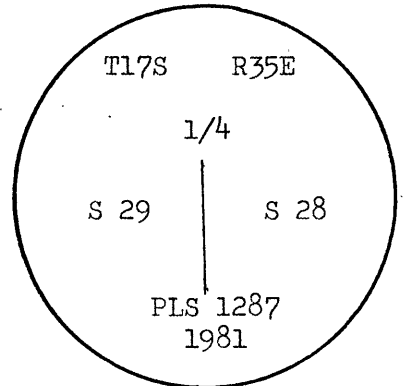
Found a 17x13x7 stone marked with a 1/4 on the east face in a small mound of rock.

A 26" PP bears S. 15° E., 15.6' distant, blaze chopped out, no scribing visible.

A 32" fir stump, burnt, bears S. 32° W., 32.0' distant, no scribe marks visible.

**Description of monument and accessories I established to perpetuate the original location of this corner:**

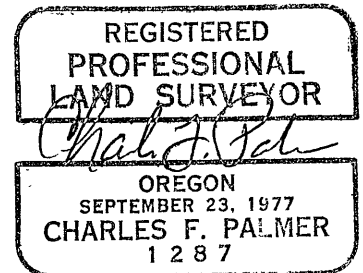
At the location of the marked rock I set a standard F.S. aluminum monument consisting of a 3" disk mounted on a 2 1/2 x 30" pipe with a 4 x 4 1/2" footplate buried upright 20" with 10" protruding above the ground. The marked rock is buried alongside. The disk of the monument is stamped as shown.



Original BT -- a 26" PP bears S 15° E., 15.6 ft. distant, scribed 1/4 S BT

New BT -- a 7" white fir bears S. 82° W., 7.8 ft distant, scribed 1/4 S 29 BT

Work done: Nov. 13, 1981  
 Witnesses: P. Zabala  
 H. Palmer.



Office of..... *Surveyor* ..... County of..... *Grant* .....  
 State of..... *Oregon* ..... I hereby certify that the within instrument was filed in this office  
 for record on the... *23* day of... *Nov* ..... 19... *82* .....  
 by *Robert D. Baggett* (COUNTY OFFICIAL) by ..... (DEPUTY)